


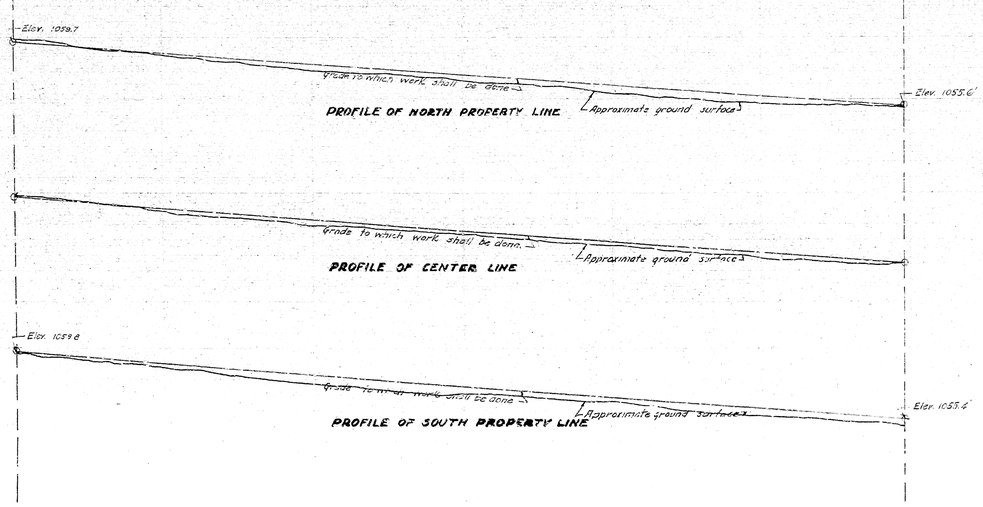


PLAN N° 898
FOR THE IMPROVEMENT OF

# MAIN STREET BETWEEN H STREET & I STREET

IN THE
CITY OF SAN BERNARDINO
CALIFORNIA

August 1926

C. E. Johnson
City Engr.

## LEGEND

N° means number.
' or ft. mean foot or feet.
" or in. mean inch or inches.
℄ means center line.
Elev. means elevation.
4" Asphaltic Concrete Pavement to be constructed shown thus in plan.
4" Asphaltic Concrete Pavement to be constructed shown thus in section.

## TITLE

Title of Main Street to City of San Bernardino is by dedication of Waters Subdivision in the City of San Bernardino. Recorded in Book 6 of Maps - Page 47 - Records of San Bernardino County.

## GRADE

Grade of Main Street established May 2, 1919. Ordinance N° 722

Plan adopted September 7, 1926

All elevations in Red Ink are in feet and are above a plane which is 1045.28' below the city bench mark as established by ordinance N° 355 of the City of San Bernardino, California.

## PROFILE LEGEND

Black line shows approximate surface of ground
Red line shows grade to which work shall be done
Scale { Horizontal 1" = 40'
Vertical 1" = 4'




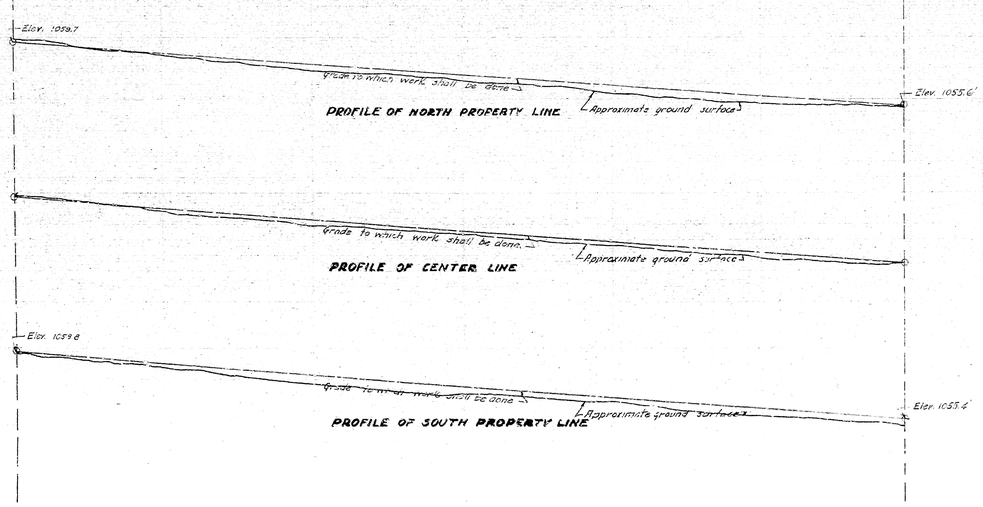


PLAN N° 898
FOR THE IMPROVEMENT OF

# MAIN STREET BETWEEN H STREET & I STREET

IN THE
CITY OF SAN BERNARDINO
CALIFORNIA

August 1926

C. E. Johnson
City Engr.

## LEGEND

N° means number.
' or ft. mean foot or feet.
" or in. mean inch or inches.
℄ means center line.
Elev. means elevation.
4" Asphaltic Concrete Pavement to be constructed shown thus in plan.
4" Asphaltic Concrete Pavement to be constructed shown thus in section.

## TITLE

Title of Main Street to City of San Bernardino is by dedication of Waters Subdivision in the City of San Bernardino. Recorded in Book 6 of Maps - Page 47 - Records of San Bernardino County.

## GRADE

Grade of Main Street established May 2, 1919. Ordinance N° 722

Plan adopted September 7, 1926

All elevations in Red Ink are in feet and are above a plane which is 1045.28' below the city bench mark as established by ordinance N° 355 of the City of San Bernardino, California.

## PROFILE LEGEND

Black line shows approximate surface of ground
Red line shows grade to which work shall be done
Scale { Horizontal 1" = 40'
Vertical 1" = 4'